







# WASHINGTON

# LINCOLN

**MAP LEGEND**

-  - SURVEY PERMISSION RECEIVED
-  - SURVEY PERMISSION DENIED
-  - MILE MARKER
-  - CENTERLINE
-  - NOTIFICATION CORRIDOR
-  - COUNTY LINES

**Doyle**  
LandServices, Inc.

**TRANSMISSION LINE**  
WASHINGTON & LINCOLN COUNTIES, OKLAHOMA

**SURVEY PERMISSION MAP**  
(TRACTS & INFORMATION FICTICIOUS)

